

YG-DCO-019-A

# Yorkshire Green Energy Enablement (GREEN) Project

Volume 2

Document 2.12.2 Traffic Regulation Order Plan Section B

Final Issue A

November 2022

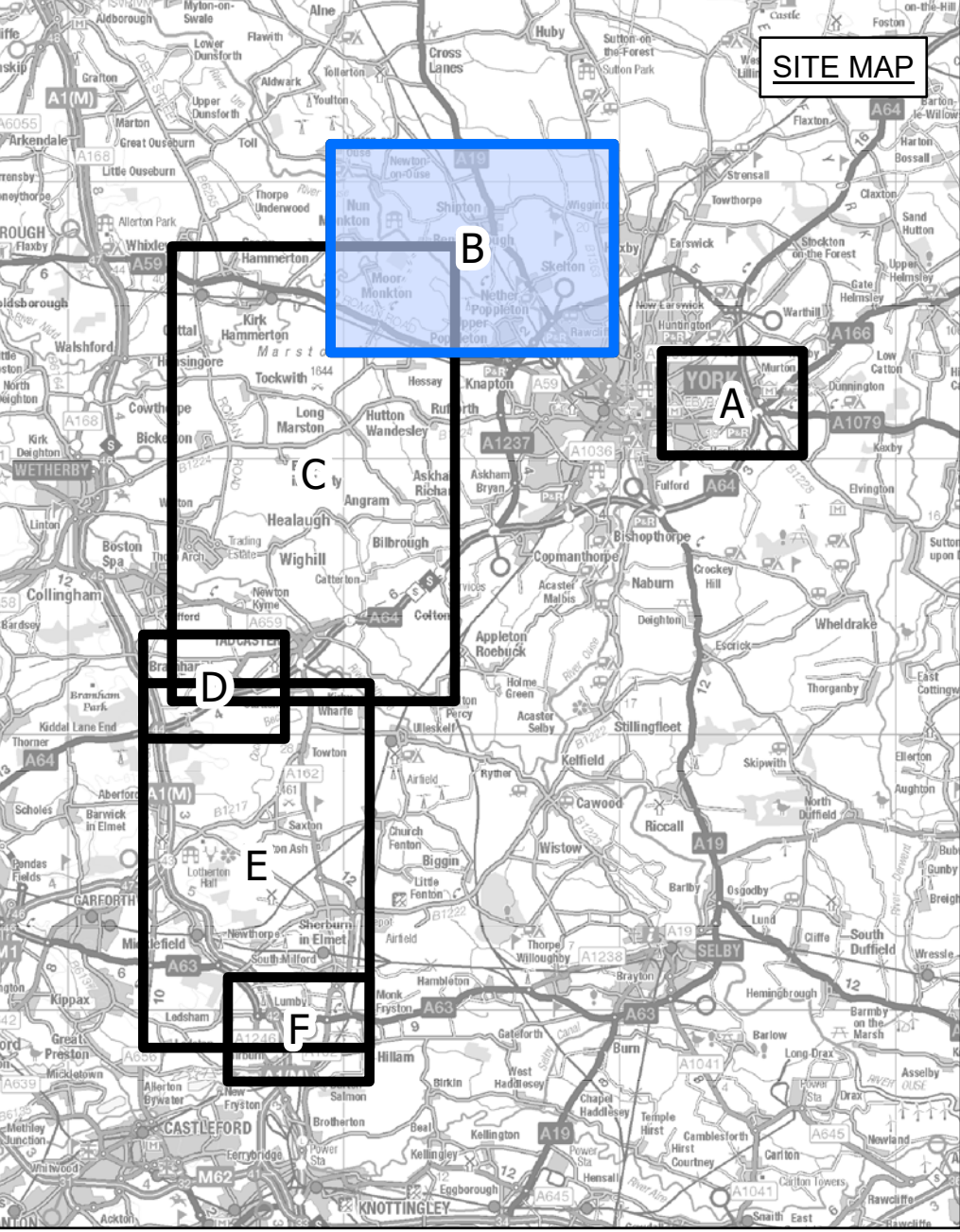
Planning Inspectorate Reference: EN020024

Infrastructure Planning (Applications: Prescribed Forms and  
Procedure) Regulations 2009 Regulation 5(2)(o)

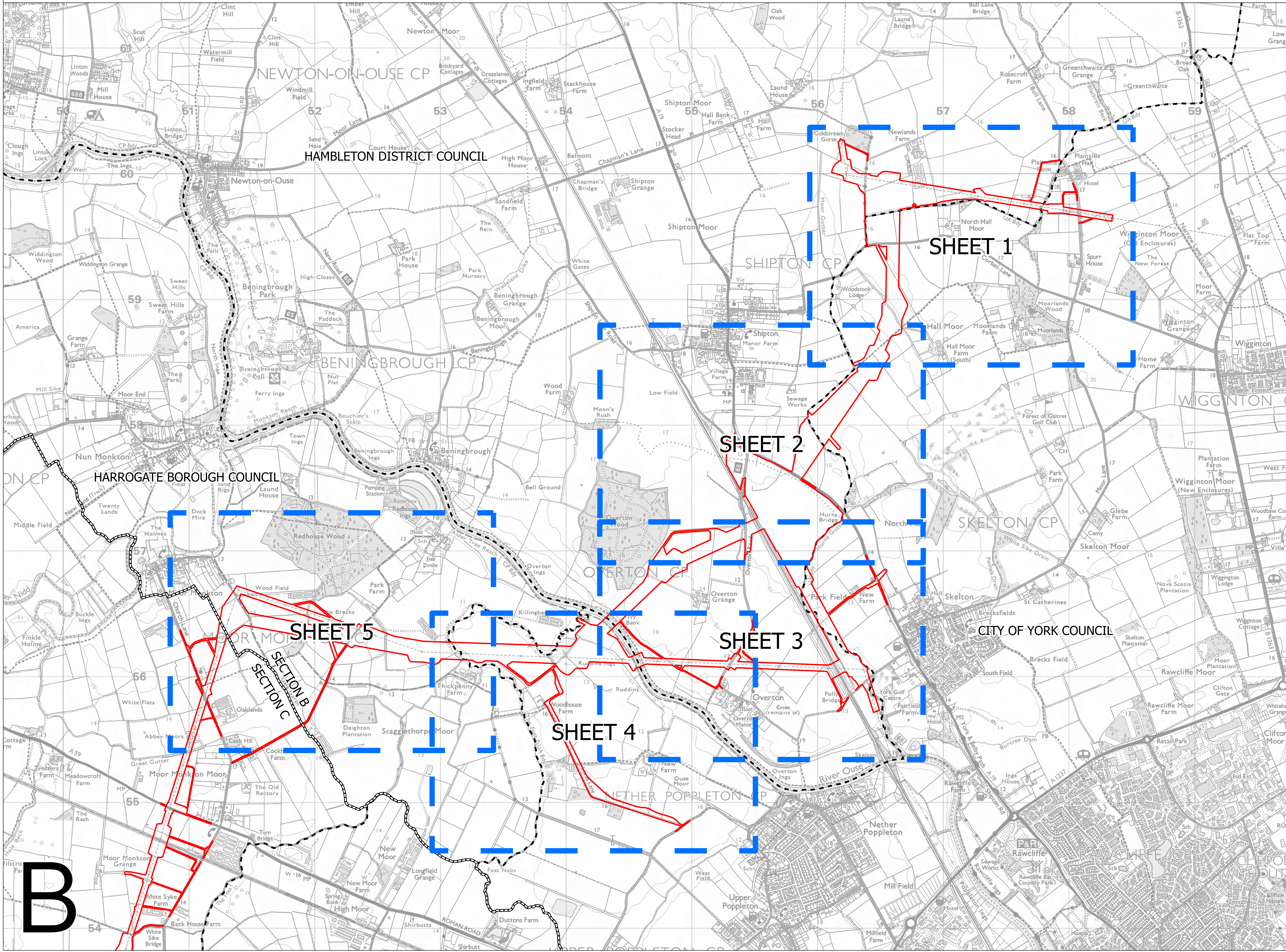
**nationalgrid**



NATIONAL GRID (YORKSHIRE GREEN ENERGY ENABLEMENT PROJECT) ORDER  
 TRAFFIC REGULATION ORDER KEY PLAN  
 REGULATION 5(2)(o)  
 SECTION B, SHEET 1 OF 1



- LEGEND**
- LOCAL AUTHORITY BOUNDARY
  - - - SECTION BOUNDARY
  - ▭ ORDER LIMITS
  - SHEET INDEX



**Notes**

This drawing is scaled at paper size A0, therefore any prints taken at smaller sizes will affect accuracy of the measurement units and should not be scaled against.

For additional detail on the plan suites, please refer to Document 2.3 Plan Guidance Document, located in Volume 2 of the DCO Application.

The local authorities' boundaries and titles are correct at the time of submission. North Yorkshire County Council and its 7 districts are expected to form a new single council (North Yorkshire Council) on 1 April 2023.

Coordinate System: British National Grid  
 Sheet X Centroid Coordinate: 455410 Sheet Y Centroid Coordinate: 457592


BACKGROUND MAPPING INFORMATION HAS BEEN REPRODUCED FROM THE ORDNANCE SURVEY BY PERMISSION OF ORDNANCE SURVEY OF THE CONTROLLER OF HER MAJESTY'S STATIONERY OFFICE. CROWN COPYRIGHT ORDNANCE SURVEY © BLUESKY INTERNATIONAL LTD © NATIONAL GRID ELECTRICITY - 100024241.

Issue	Date	Remarks	Drawn	Checked	Approved
A	01/11/2022	FOR DCO SUBMISSION	JHa	SF	EMD

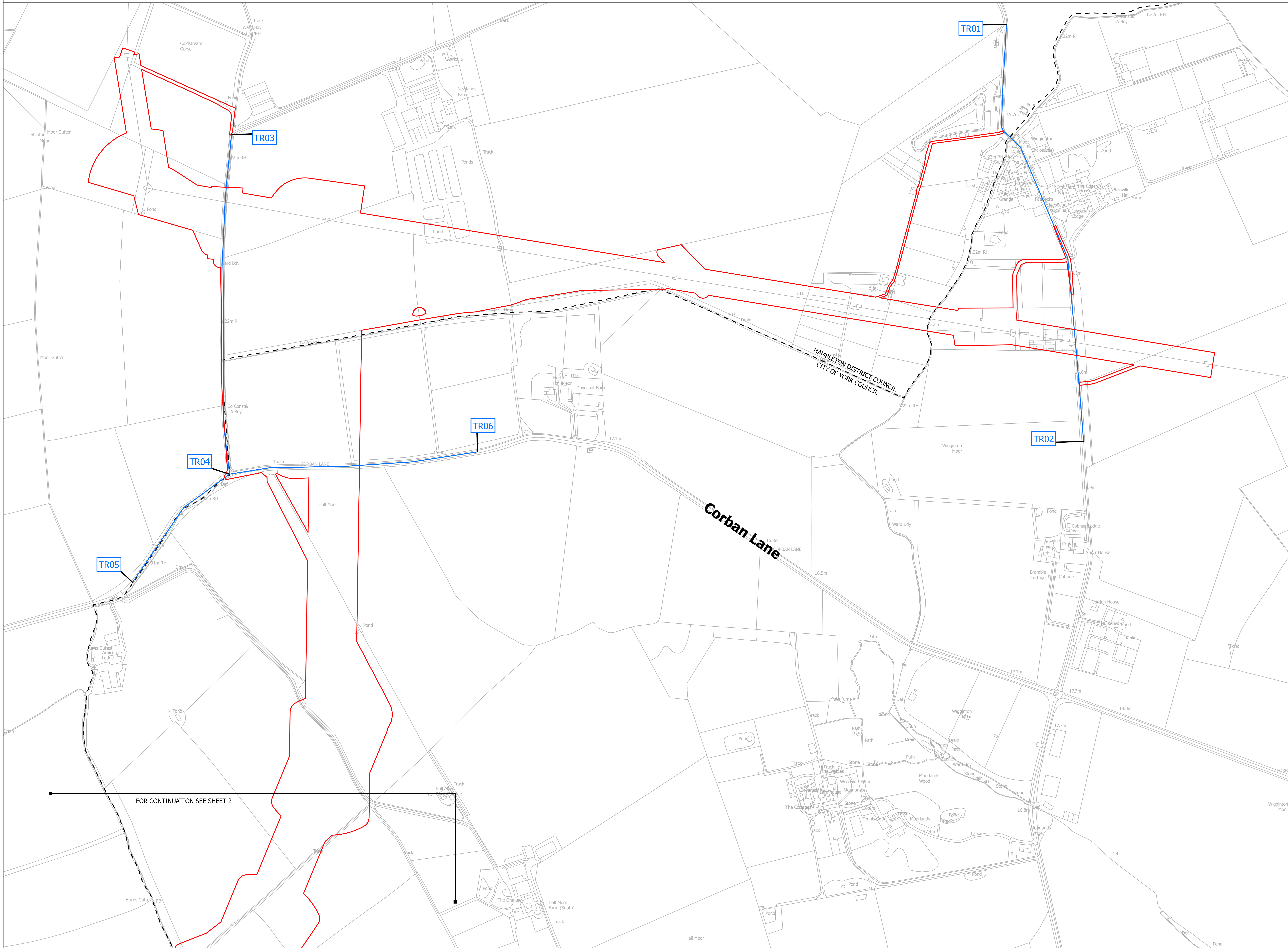
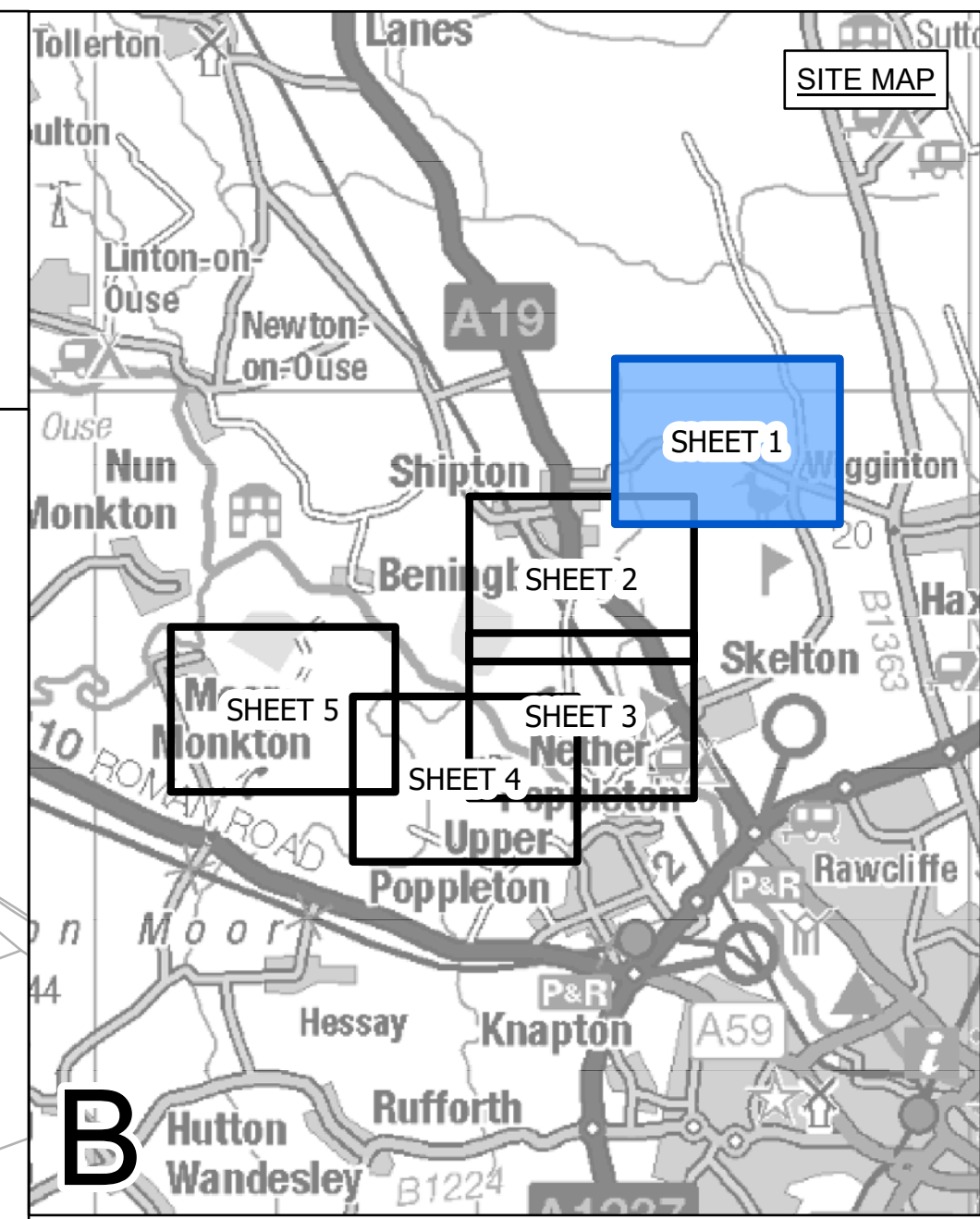
**Title**

NATIONAL GRID  
 (YORKSHIRE GREEN ENERGY  
 ENABLEMENT PROJECT) ORDER  
 TRAFFIC REGULATION  
 ORDER KEY PLAN  
 REGULATION 5(2)(o)  
 SECTION B, SHEET 1 OF 1

Application Number		EN020024		
National Grid Drawing Reference		DCO_B/TRQ/KP/01		
Scale	Sheet Size	Sheet	Issue	
1:10,000	A0	SHEET 1 OF 1		A



NATIONAL GRID (YORKSHIRE GREEN ENERGY ENABLEMENT PROJECT) ORDER  
 TRAFFIC REGULATION ORDER PLAN  
 REGULATION 5(2)(o)  
 SECTION B, SHEET 1 OF 5



- LEGEND**
- LOCAL AUTHORITY BOUNDARY
  - - - SECTION BOUNDARY
  - ▭ ORDER LIMITS
  - ▭ TRAFFIC REGULATION ORDER
  - ▭ EXAMPLE REFERENCE FOR TRAFFIC REGULATION ORDER

**Notes**

This drawing is scaled at paper size A0, therefore any prints taken at smaller sizes will affect accuracy of the measurement units and should not be scaled against.

For additional detail on the plan suites, please refer to Document 2.3 Plan Guidance Document, located in Volume 2 of the DCO Application.

The local authorities' boundaries and titles are correct at the time of submission. North Yorkshire County Council and its 7 districts are expected to form a new single council (North Yorkshire Council) on 1 April 2023.

Coordinate System: British National Grid  
 Sheet X Centroid Coordinate: 456581 Sheet Y Centroid Coordinate: 459424



BACKGROUND MAPPING INFORMATION HAS BEEN REPRODUCED FROM THE ORDNANCE SURVEY BY PERMISSION OF ORDNANCE SURVEY OF THE CONTROLLER OF HER MAJESTY'S STATIONERY OFFICE. CROWN COPYRIGHT ORDNANCE SURVEY ©. BLUESKY INTERNATIONAL LTD ©. NATIONAL GRID ELECTRICITY - 100024241.

Issue	Date	Remarks	Drawn	Checked	Approved
A	01/11/2022	FOR DCO SUBMISSION	JHa	SF	EMD

**Title**

NATIONAL GRID (YORKSHIRE GREEN ENERGY ENABLEMENT PROJECT) ORDER  
 TRAFFIC REGULATION ORDER PLAN  
 REGULATION 5(2)(o)  
 SECTION B, SHEET 1 OF 5



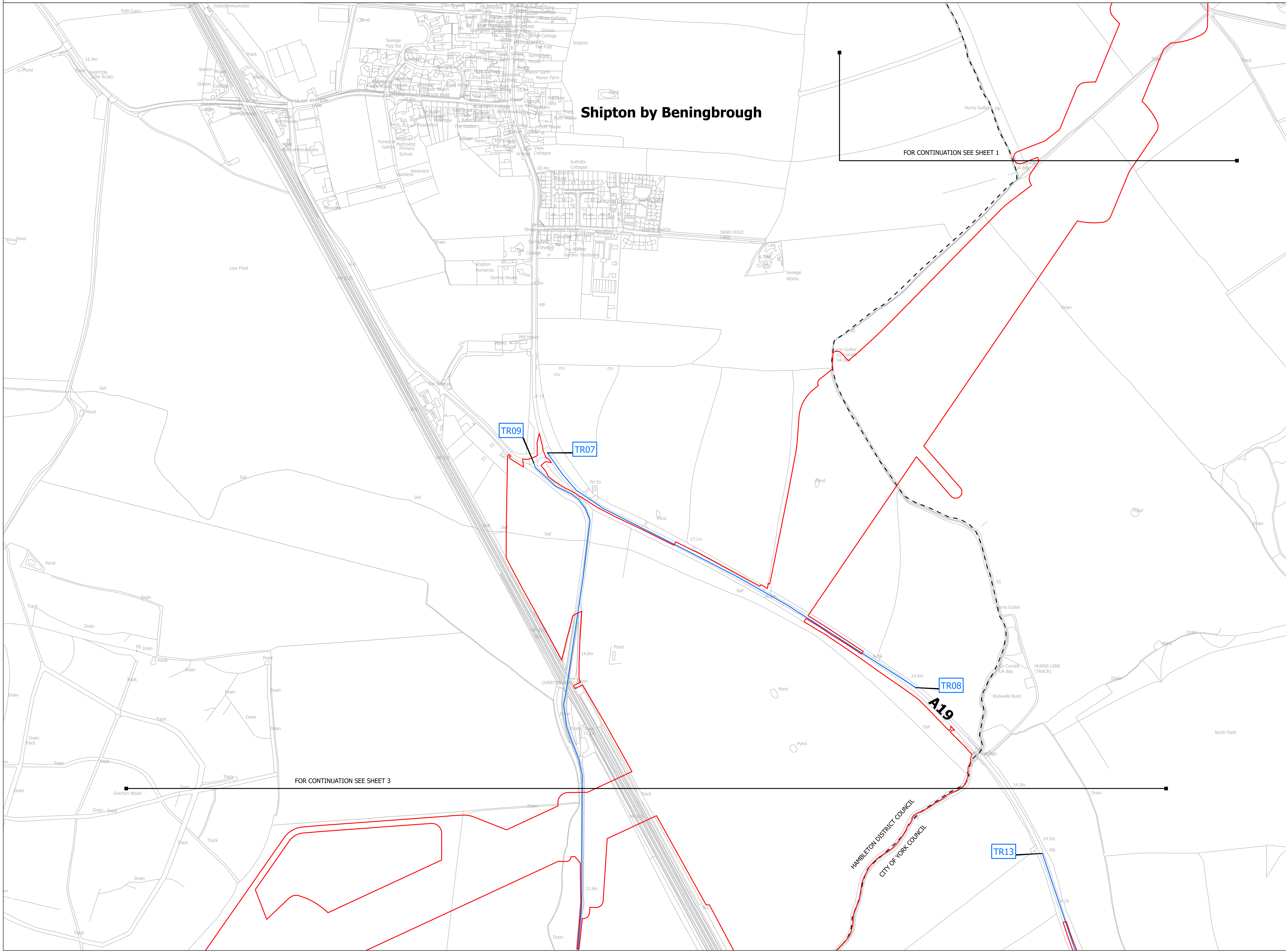
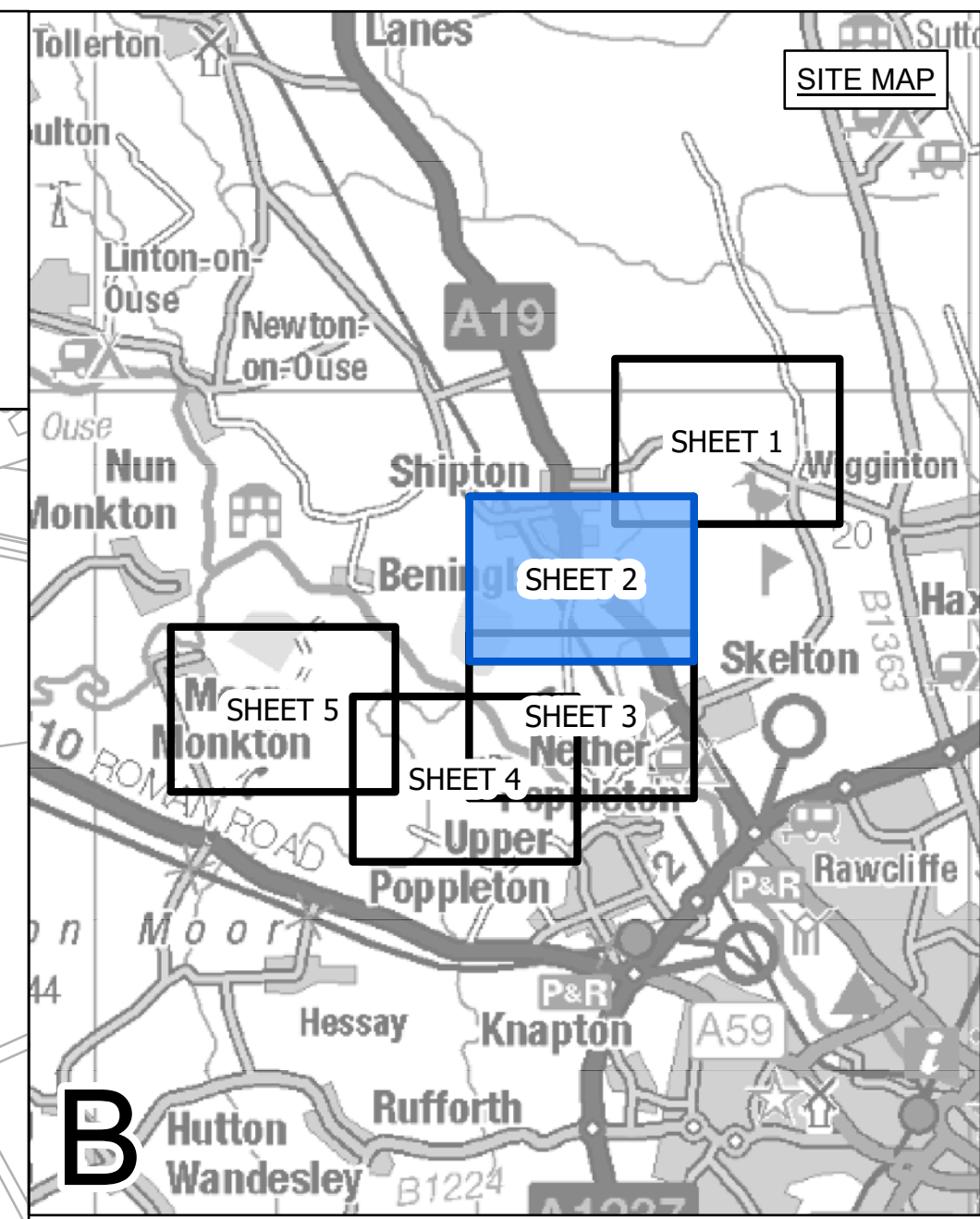
**Application Number** EN020024

**National Grid Drawing Reference**  
 DCO\_B/TRO/PS/01

Scale	Sheet Size	Sheet	Issue
1:2,500	A0	SHEET 1 OF 5	A



NATIONAL GRID (YORKSHIRE GREEN ENERGY ENABLEMENT PROJECT) ORDER  
 TRAFFIC REGULATION ORDER PLAN  
 REGULATION 5(2)(o)  
 SECTION B, SHEET 2 OF 5



- LEGEND**
- LOCAL AUTHORITY BOUNDARY
  - - - SECTION BOUNDARY
  - ▭ ORDER LIMITS
  - ▭ TRAFFIC REGULATION ORDER
  - ▭ EXAMPLE REFERENCE FOR TRAFFIC REGULATION ORDER

**Notes**

This drawing is scaled at paper size A0, therefore any prints taken at smaller sizes will affect accuracy of the measurement units and should not be scaled against.

For additional detail on the plan suites, please refer to Document 2.3 Plan Guidance Document, located in Volume 2 of the DCO Application.

The local authorities' boundaries and titles are correct at the time of submission. North Yorkshire County Council and its 7 districts are expected to form a new single council (North Yorkshire Council) on 1 April 2023.

Coordinate System: British National Grid  
 Sheet X Centroid Coordinate: 455555 Sheet Y Centroid Coordinate: 457851




BACKGROUND MAPPING INFORMATION HAS BEEN REPRODUCED FROM THE ORDNANCE SURVEY BY PERMISSION OF ORDNANCE SURVEY OF THE CONTROLLER OF HER MAJESTY'S STATIONERY OFFICE. CROWN COPYRIGHT ORDNANCE SURVEY ©. BLUESKY INTERNATIONAL LTD ©. NATIONAL GRID ELECTRICITY - 100024241.

Issue	Date	Remarks	Drawn	Checked	Approved
A	01/11/2022	FOR DCO SUBMISSION	JHa	SF	EMD

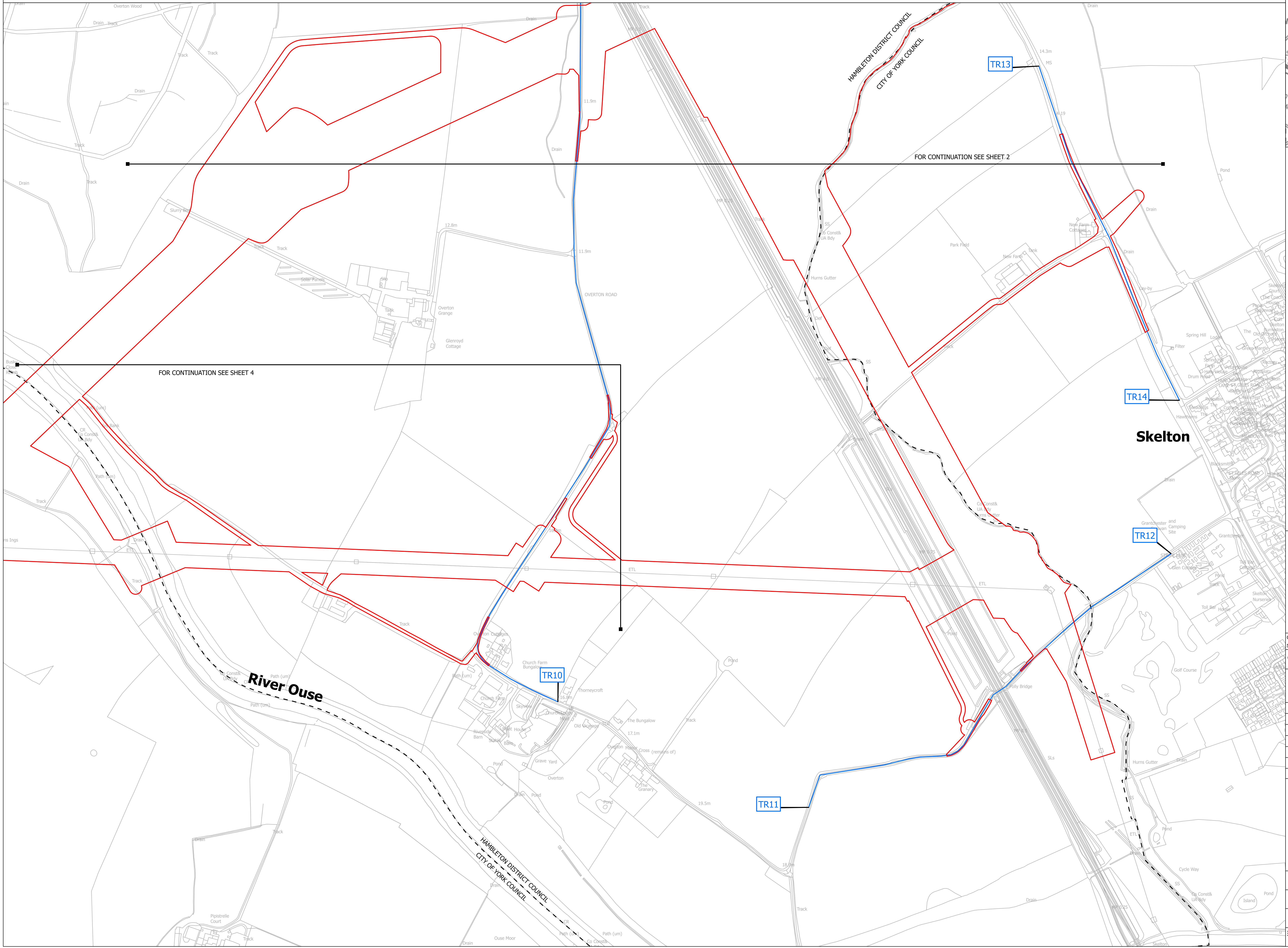
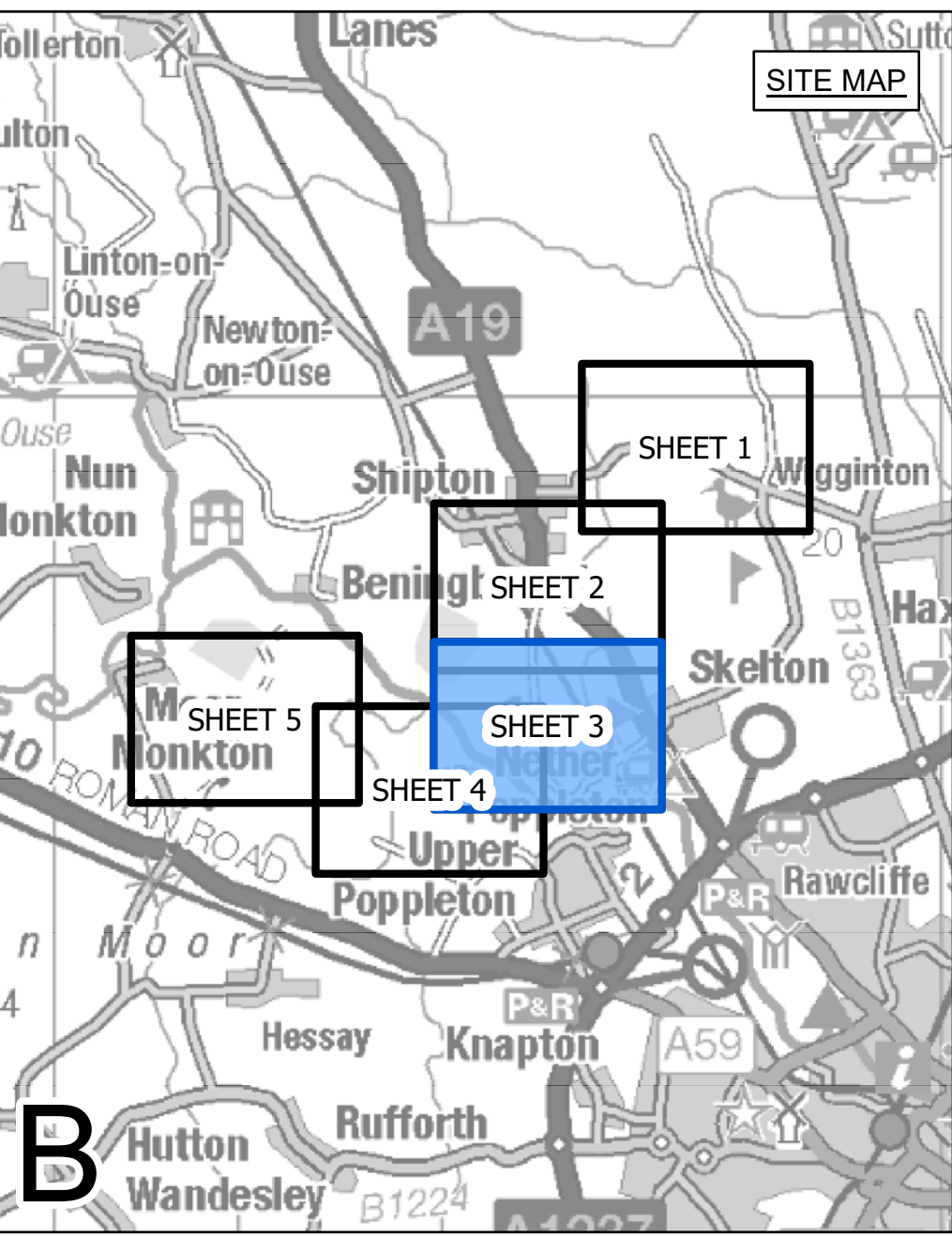
Title

NATIONAL GRID  
 (YORKSHIRE GREEN ENERGY  
 ENABLEMENT PROJECT) ORDER  
 TRAFFIC REGULATION ORDER PLAN  
 REGULATION 5(2)(o)  
 SECTION B, SHEET 2 OF 5

nationalgrid			
Application Number	EN020024		
National Grid Drawing Reference			
DCO_B/TR0/PS/02			
Scale	Sheet Size	Sheet	Issue
1:2,500	A0	SHEET 2 OF 5	A



NATIONAL GRID (YORKSHIRE GREEN ENERGY ENABLEMENT PROJECT) ORDER  
 TRAFFIC REGULATION ORDER PLAN  
 REGULATION 5(2)(o)  
 SECTION B, SHEET 3 OF 5



- LEGEND**
- LOCAL AUTHORITY BOUNDARY
  - SECTION BOUNDARY
  - ORDER LIMITS
  - TRAFFIC REGULATION ORDER
  - EXAMPLE REFERENCE FOR TRAFFIC REGULATION ORDER

**Notes**

This drawing is scaled at paper size A0, therefore any prints taken at smaller sizes will affect accuracy of the measurement units and should not be scaled against.

For additional detail on the plan suites, please refer to Document 2.3 Plan Guidance Document, located in Volume 2 of the DCO Application.

The local authorities' boundaries and titles are correct at the time of submission. North Yorkshire County Council and its 7 districts are expected to form a new single council (North Yorkshire Council) on 1 April 2023.

Coordinate System: British National Grid  
 Sheet X Centroid Coordinate: 455553 Sheet Y Centroid Coordinate: 456286

BACKGROUND MAPPING INFORMATION HAS BEEN REPRODUCED FROM THE ORDNANCE SURVEY BY PERMISSION OF ORDNANCE SURVEY OF THE CONTROLLER OF HER MAJESTY'S STATIONERY OFFICE. CROWN COPYRIGHT ORDNANCE SURVEY ©. BLUESKY INTERNATIONAL LTD ©. NATIONAL GRID ELECTRICITY - 100024241.


Issue	Date	Remarks	Drawn	Checked	Approved
A	01/11/2022	FOR DCO SUBMISSION	JHa	SF	EMD

**Title**

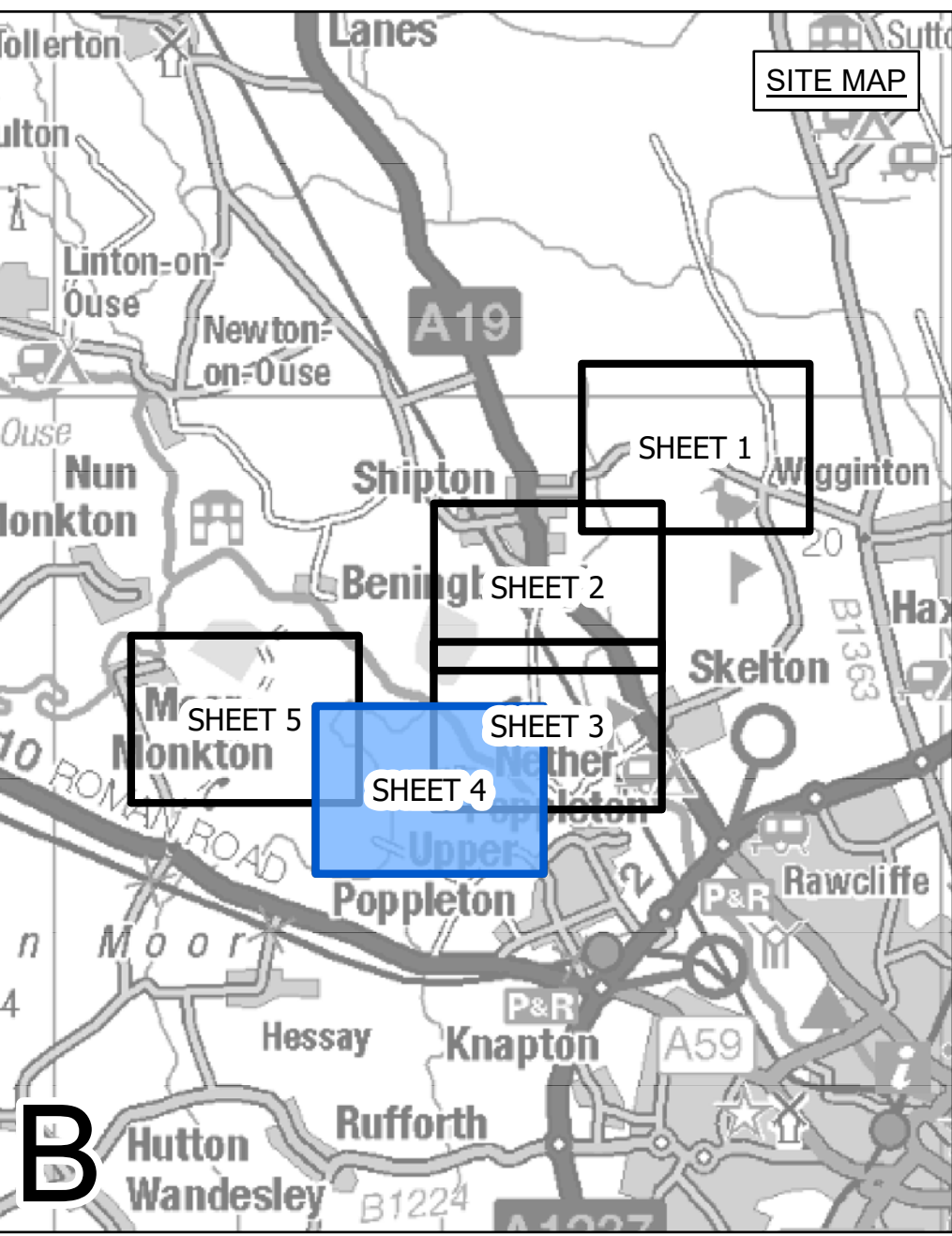
NATIONAL GRID  
 (YORKSHIRE GREEN ENERGY  
 ENABLEMENT PROJECT) ORDER  
 TRAFFIC REGULATION ORDER PLAN  
 REGULATION 5(2)(o)  
 SECTION B, SHEET 3 OF 5

**nationalgrid**

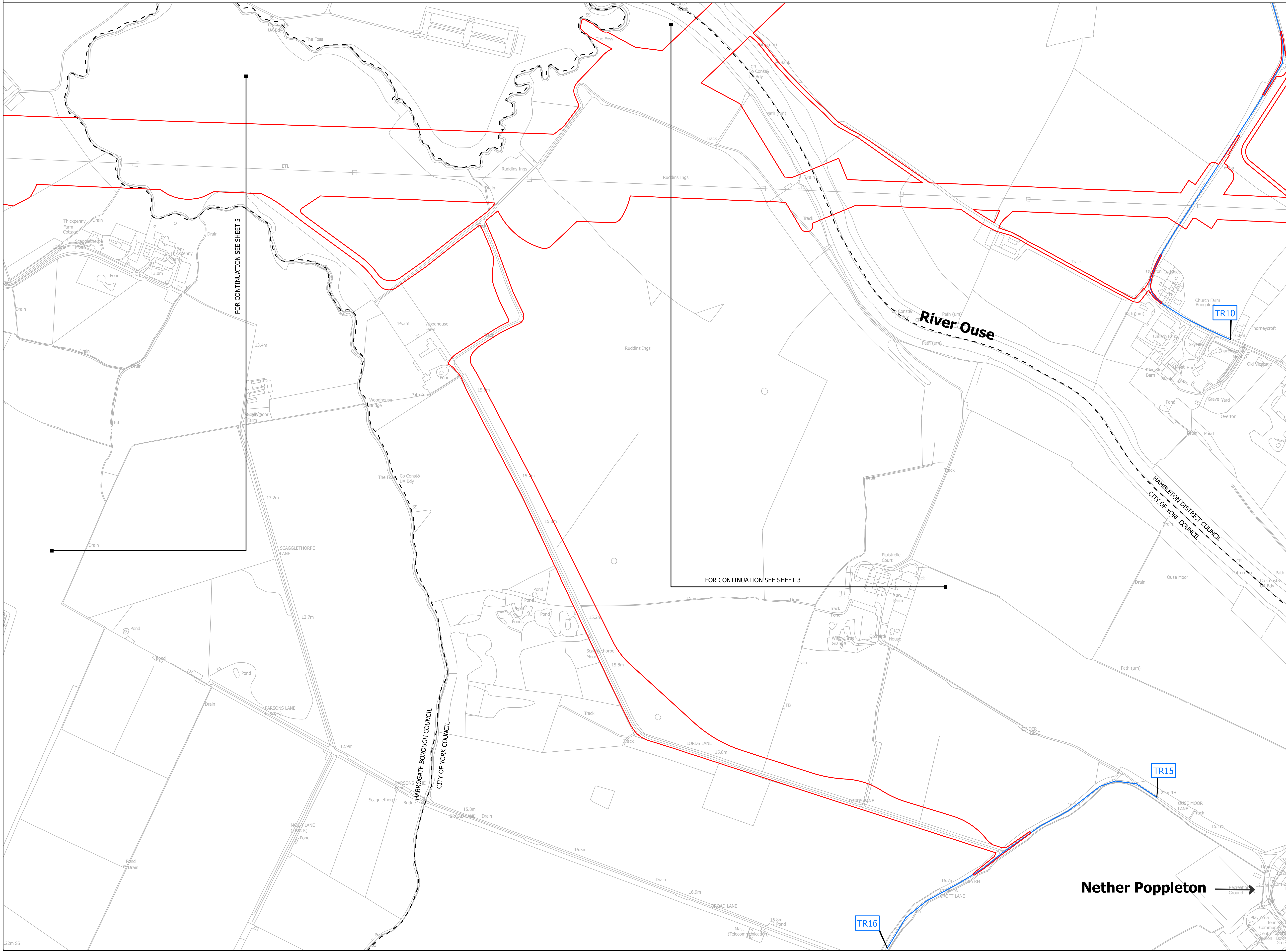
Application Number	EN020024
National Grid Drawing Reference	DCO_B/TRO/PS/03
Scale	1:2,500
Sheet Size	A0
Sheet	SHEET 3 OF 5
Issue	A



NATIONAL GRID (YORKSHIRE GREEN ENERGY ENABLEMENT PROJECT) ORDER  
 TRAFFIC REGULATION ORDER PLAN  
 REGULATION 5(2)(o)  
 SECTION B, SHEET 4 OF 5



- LEGEND**
- LOCAL AUTHORITY BOUNDARY
  - - - SECTION BOUNDARY
  - ▭ ORDER LIMITS
  - TRAFFIC REGULATION ORDER
  - ▭ EXAMPLE REFERENCE FOR TRAFFIC REGULATION ORDER



**Notes**

This drawing is scaled at paper size A0, therefore any prints taken at smaller sizes will affect accuracy of the measurement units and should not be scaled against.

For additional detail on the plan suites, please refer to Document 2.3 Plan Guidance Document, located in Volume 2 of the DCO Application.

The local authorities' boundaries and titles are correct at the time of submission. North Yorkshire County Council and its 7 districts are expected to form a new single council (North Yorkshire Council) on 1 April 2023.

Coordinate System: British National Grid  
 Sheet X Centroid Coordinate: 454220 Sheet Y Centroid Coordinate: 455561

0 100 200 300 Meters

BACKGROUND MAPPING INFORMATION HAS BEEN REPRODUCED FROM THE ORDNANCE SURVEY BY PERMISSION OF ORDNANCE SURVEY OF THE CONTROLLER OF HER MAJESTY'S STATIONERY OFFICE. CROWN COPYRIGHT ORDNANCE SURVEY ©. BLUESKY INTERNATIONAL LTD ©. NATIONAL GRID ELECTRICITY - 100024241.

Issue	Date	Remarks	Drawn	Checked	Approved
A	01/11/2022	FOR DCO SUBMISSION	JHa	SF	EMD

Title

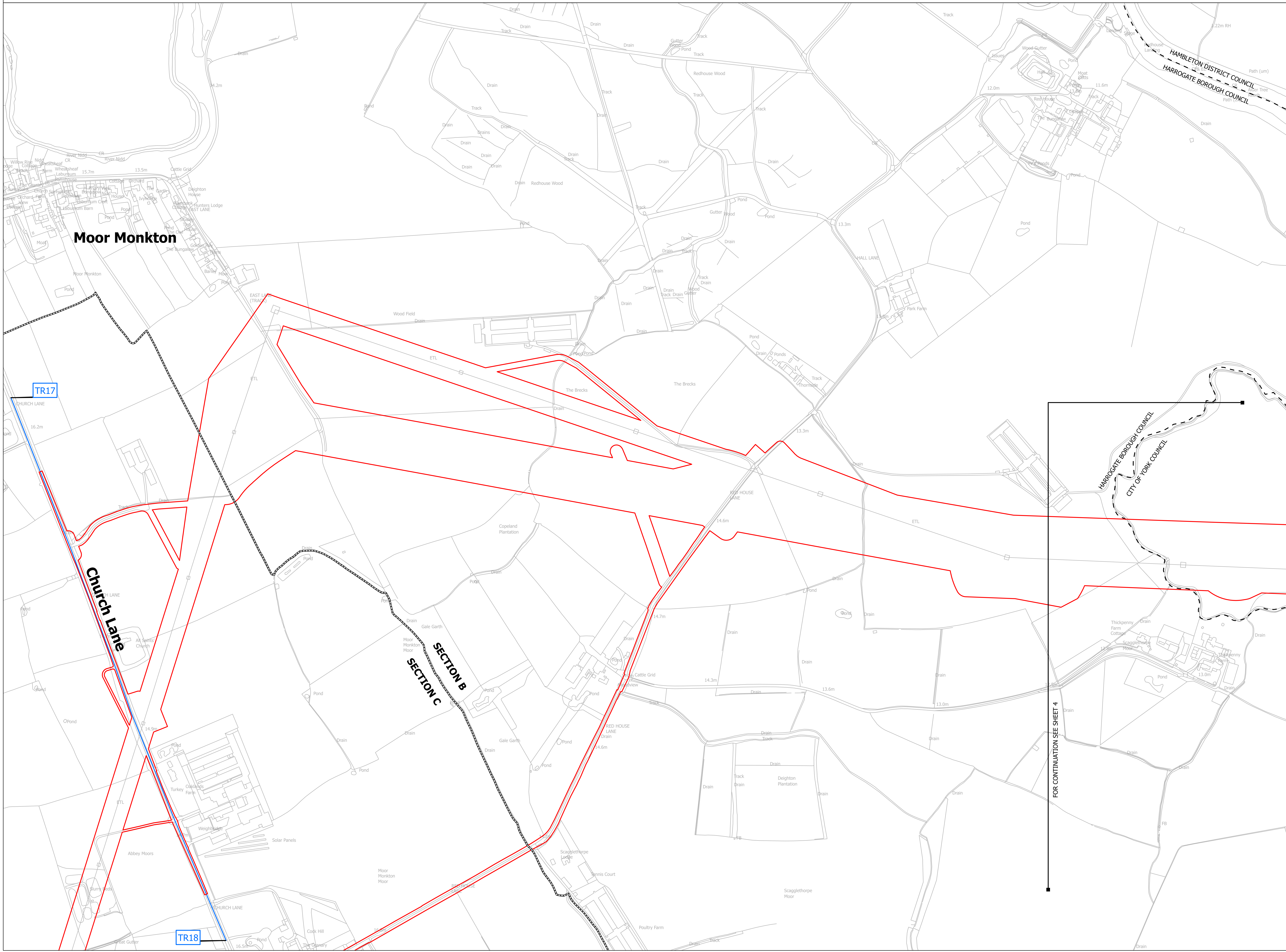
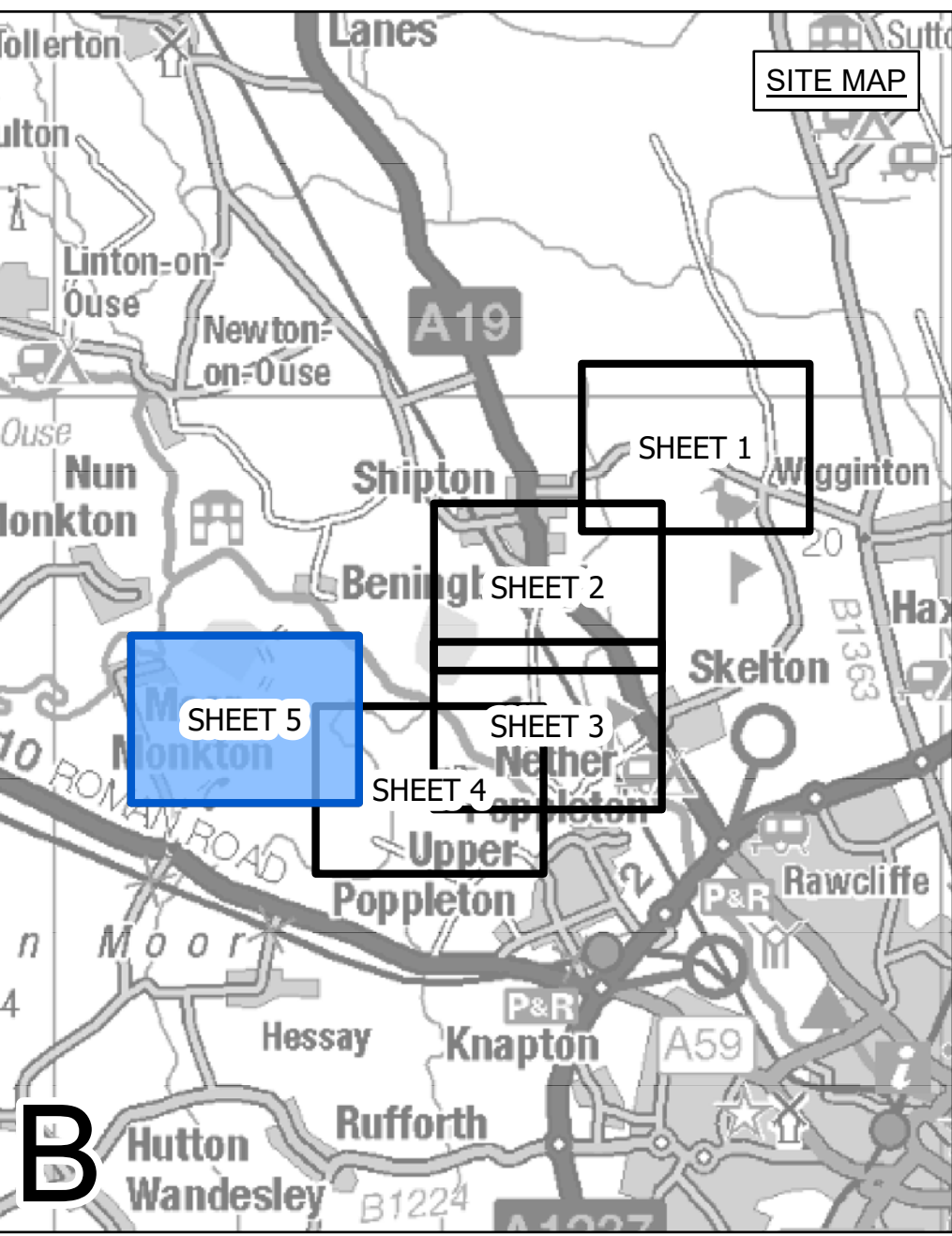
NATIONAL GRID (YORKSHIRE GREEN ENERGY ENABLEMENT PROJECT) ORDER  
 TRAFFIC REGULATION ORDER PLAN  
 REGULATION 5(2)(o)  
 SECTION B, SHEET 4 OF 5

Application Number	EN020024		
National Grid Drawing Reference	DCO_B/TR0/PS/04		
Scale	Sheet Size	Sheet	Issue
1:2,500	A0	SHEET 4 OF 5	A

Nether Poppleton →



NATIONAL GRID (YORKSHIRE GREEN ENERGY ENABLEMENT PROJECT) ORDER  
 TRAFFIC REGULATION ORDER PLAN  
 REGULATION 5(2)(o)  
 SECTION B, SHEET 5 OF 5



- LEGEND**
- LOCAL AUTHORITY BOUNDARY
  - - - SECTION BOUNDARY
  - ▭ ORDER LIMITS
  - ▬ TRAFFIC REGULATION ORDER
  - ▭ EXAMPLE REFERENCE FOR TRAFFIC REGULATION ORDER

**Notes**

This drawing is scaled at paper size A0, therefore any prints taken at smaller sizes will affect accuracy of the measurement units and should not be scaled against.

For additional detail on the plan suites, please refer to Document 2.3 Plan Guidance Document, located in Volume 2 of the DCO Application.

The local authorities' boundaries and titles are correct at the time of submission. North Yorkshire County Council and its 7 districts are expected to form a new single council (North Yorkshire Council) on 1 April 2023.

Coordinate System: British National Grid  
 Sheet X Centroid Coordinate: 452136 Sheet Y Centroid Coordinate: 456359



BACKGROUND MAPPING INFORMATION HAS BEEN REPRODUCED FROM THE ORDNANCE SURVEY BY PERMISSION OF ORDNANCE SURVEY OF THE CONTROLLER OF HER MAJESTY'S STATIONERY OFFICE. CROWN COPYRIGHT ORDNANCE SURVEY © BLUESKY INTERNATIONAL LTD © NATIONAL GRID ELECTRICITY - 100024241.

Issue	Date	Remarks	Drawn	Checked	Approved
A	01/11/2022	FOR DCO SUBMISSION	JHa	SF	EMD

Title

NATIONAL GRID  
 (YORKSHIRE GREEN ENERGY  
 ENABLEMENT PROJECT) ORDER  
 TRAFFIC REGULATION ORDER PLAN  
 REGULATION 5(2)(o)  
 SECTION B, SHEET 5 OF 5

Application Number		EN020024		
National Grid Drawing Reference				
DCO_B/TR0/PS/05				
Scale	Sheet Size	Sheet	Issue	
1:2,500	A0	SHEET 5 OF 5	A	

**National Grid plc  
National Grid House,  
Warwick Technology Park,  
Gallows Hill, Warwick.  
CV34 6DA United Kingdom**

**Registered in England and  
Wales  
No. 4031152**

